

## GENERAL NOTES

1. THE LOCATION OF EXISTING UTILITIES AND TOPOGRAPHY HAS BEEN PREPARED FROM THE MOST RELIABLE INFORMATION AVAILABLE TO THE ENGINEER. THIS INFORMATION IS NOT GUARANTEED AND IT IS THE RESPONSIBILITY OF THE CONTRACTOR TO DETERMINE THE EXACT LOCATION OF ALL EXISTING UTILITIES AND TOPOGRAPHY PRIOR TO CONSTRUCTION.
2. PAVEMENT SIGNING AND MARKING TO BE PER CITY OF POMPAÑO BEACH STANDARD REQUIREMENTS.
3. PAVEMENT MARKING SHALL BE THERMOPLASTIC.
4. FOR SIGN DETAILS AND SIZING SEE SHEET C431.

## SM KEY NOTES


1. ALL PARKING STALLS SHALL BE DOUBLE STRIPED.

## LEGEND


- PROPERTY LINE / ROW
- /// EXISTING BUILDING / WALL
- - - EXISTING UTILITY EASEMENT
- PROPOSED STALL SIGN

## FIBERBUILT UMBRELLA

2201 WEST ATLANTIC BOULEVARD, POMPAÑO BEACH, FL, 33069  
FOR: FIBERBUILT UMBRELLA



06/12/2024  
THIS DOCUMENT HAS BEEN DIGITALLY SIGNED AND SEALED BY ROSANNA D. CORDOVA, P.E. ON THE DATE ADJUNCT TO THE SEAL. PRINTED COPIES OF THIS DOCUMENT ARE NOT CONSIDERED SIGNED AND SEALED AND THE SIGNATURE MUST BE VERIFIED ON ANY ELECTRONIC COPIES.



AUTHORIZATION NO. 8459  
CORDOVA RODRIGUEZ & ASSOCIATES, INC.  
6043 SW 10TH AVENUE, SUITE #20  
POMPAÑO BEACH, FLORIDA 33062  
TEL: (954) 880-0180  
FAX: (954) 880-0181  
WWW.CROENGINEERING.COM

DESIGN: OG CHECKED: RDC

SCALE: 1" = 30'

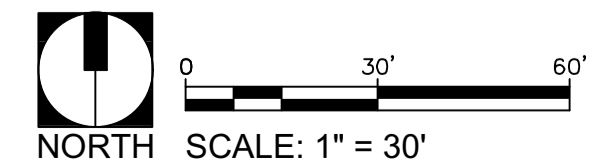
DATE: 07/30/2024

PROJECT NO. 23.236-01

SHT 12 OF 13

DWG NO.

C401



PAVEMENT SIGNING  
AND MARKING PLAN

FOR REVIEW ONLY

NO.	REVISION	DATE

PRINTED ON 08/07/2024 4:58:19 PM